



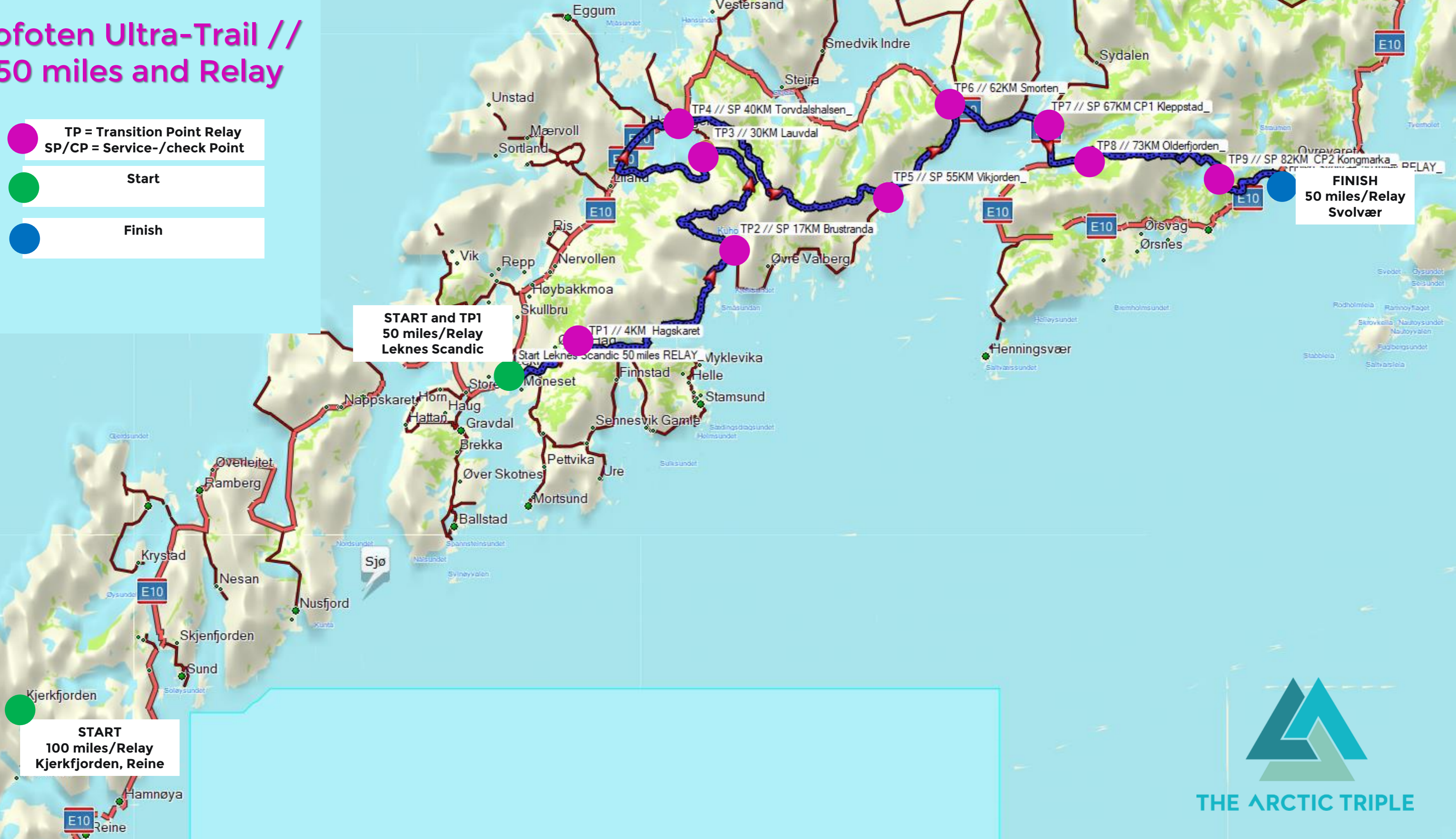
THE ARCTIC TRIPLE

[Navigation map:](#)

Lofoten Ultra-Trail // 50 miles and 50 miles relay

Lofoten Ultra-Trail // 50 miles and Relay

- TP = Transition Point Relay
- SP/CP = Service-/check Point
- Start
- Finish



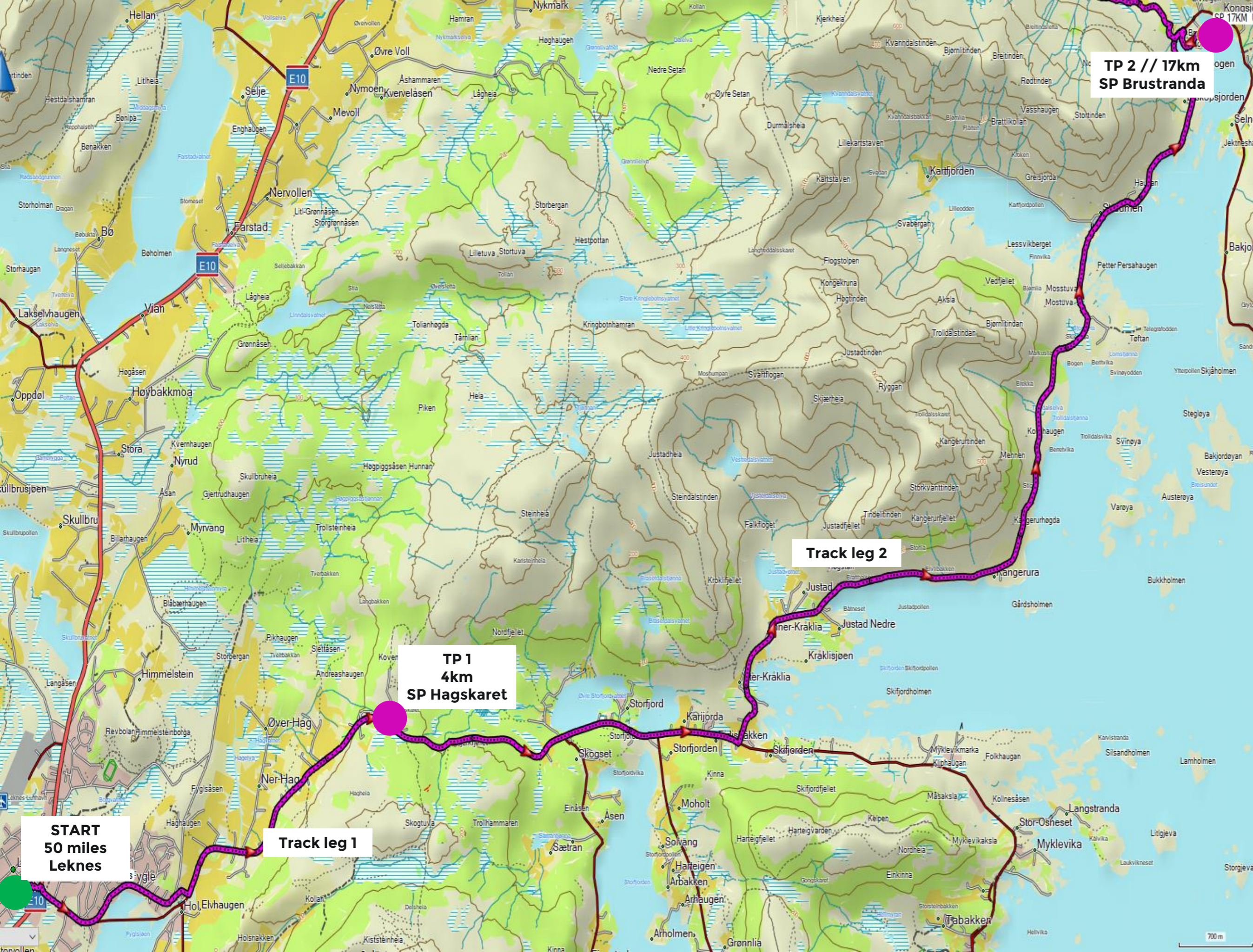
**START and TP1
50 miles/Relay
Leknes Scandic**

**FINISH
50 miles/Relay
Svolvær**

**START
100 miles/Relay
Kjerkfjorden, Reine**



THE ARCTIC TRIPLE



Navigation map 50 miles

LEG 1

Leknes - Hagskaret
 Distance: 4 km
 Elevation: 120 m

LEG 2

Hagskaret - Brustanda
 Distance: 13 km
 Elevation: -120 m

START
50 miles
Leknes

TP 1
4km
SP Hagskaret

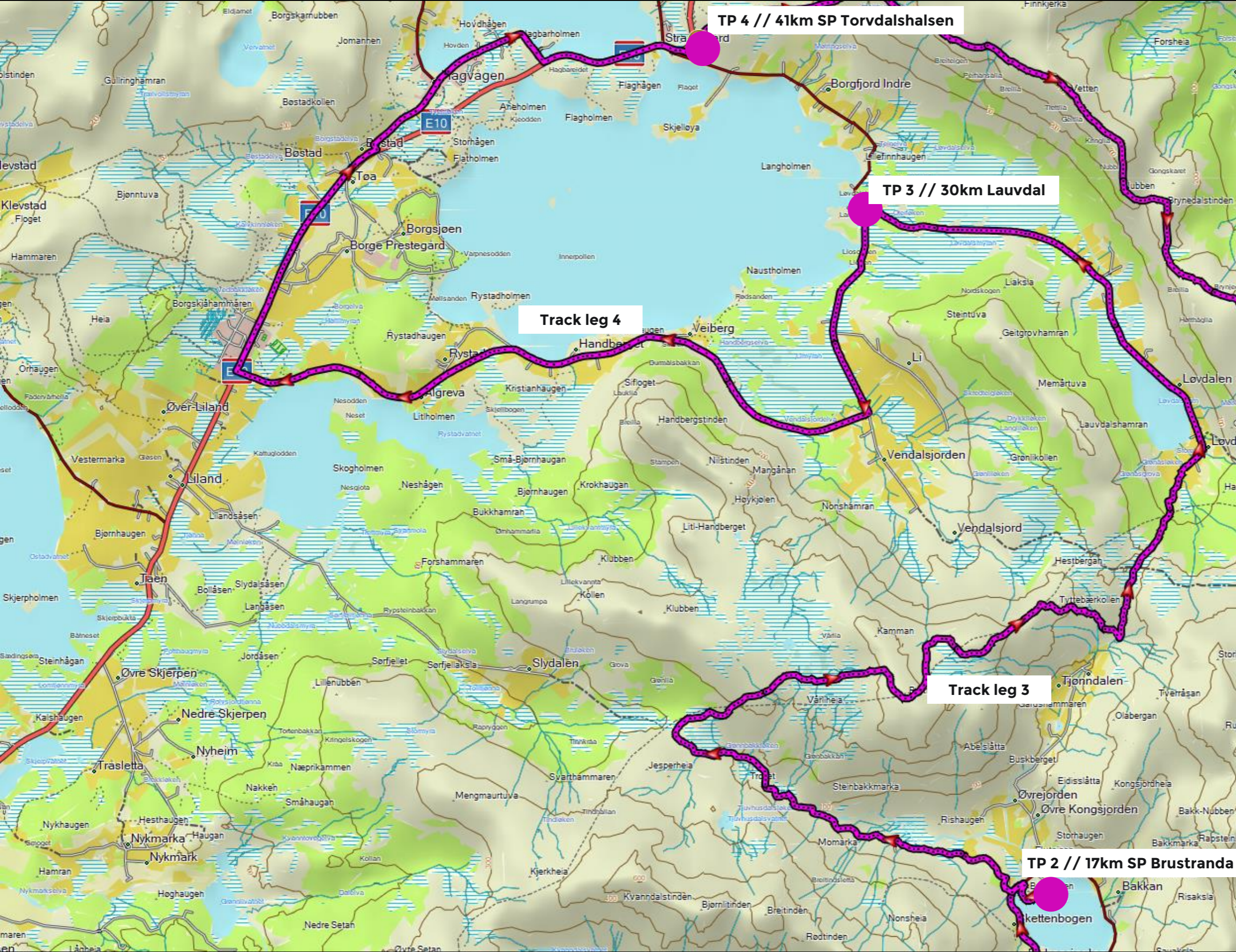
TP 2 // 17km
SP Brustanda

Track leg 2

Track leg 1



THE ARCTIC TRIPLE



Navigation map 50 miles

LEG 3

Brustranda - Lauvdal
 Distance: 13 km
 Elevation: 600 m

LEG 4

Lauvdal - Torvdalshalsen
 Distance: 11 km
 Elevation: 200 m



TP 2 // 17km SP Brustranda



THE ARCTIC TRIPLE

Navigation map 50 miles

LEG 5

Torvdalshalsen - Vikjord
Distance: 15 km
Elevation: 1150 m



TP 4 // 40km
SP Torvdalshalsen

Track leg 5

TP 5 // 55km
SP Vikjorden



THE ARCTIC TRIPLE



TP 6 // 61km SP Smorten

TP 7 // 67km SP Kleppstad

TP 5 // 55km SP Vikjorden

Track leg 6

Track leg 7

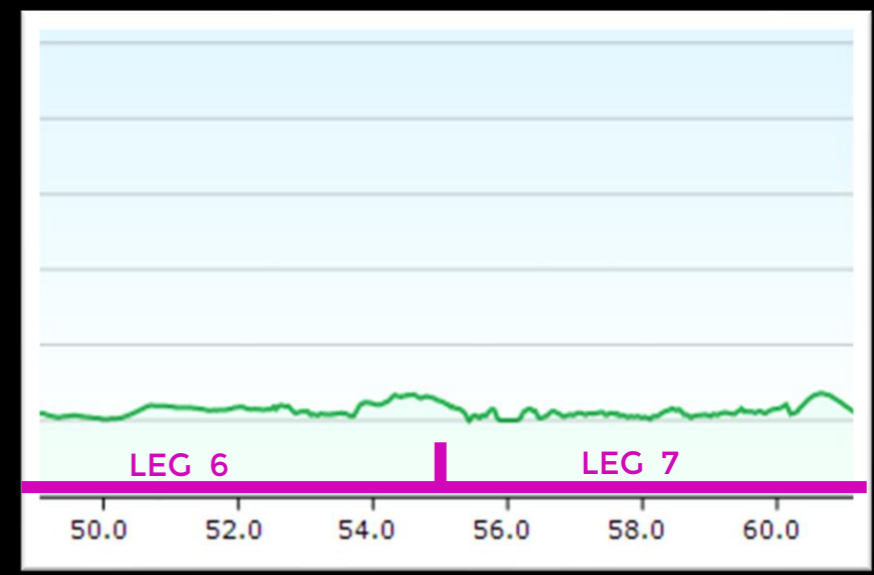
Navigation map 50 miles

LEG 6

Vikjorden - Smorten
Distance: 6 km
Elevation: 100 m

LEG 7

Smorten - Kleppstad
Distance: 6 km
Elevation: 100 m





TP 7 // 67km
SP/CP Kleppstad

TP 8 // 72km
SP Olderfjorden

TP 9 // 82km
SP/CP Kongsmarka

FINISH
50 Miles/Relay
Svolve

Navigation map 50 miles

LEG 8

Klepstad - Olderfjorden
 Distance: 5 km
 Elevation: 50 m

LEG 9

Olderfjorden - Kongsmarka
 Distance: 9 km
 Elevation: 700 m

LEG 10

Kongsmarka - Svolve
 Distance: 6 km
 Elevation: 400 m



THE ARCTIC TRIPLE